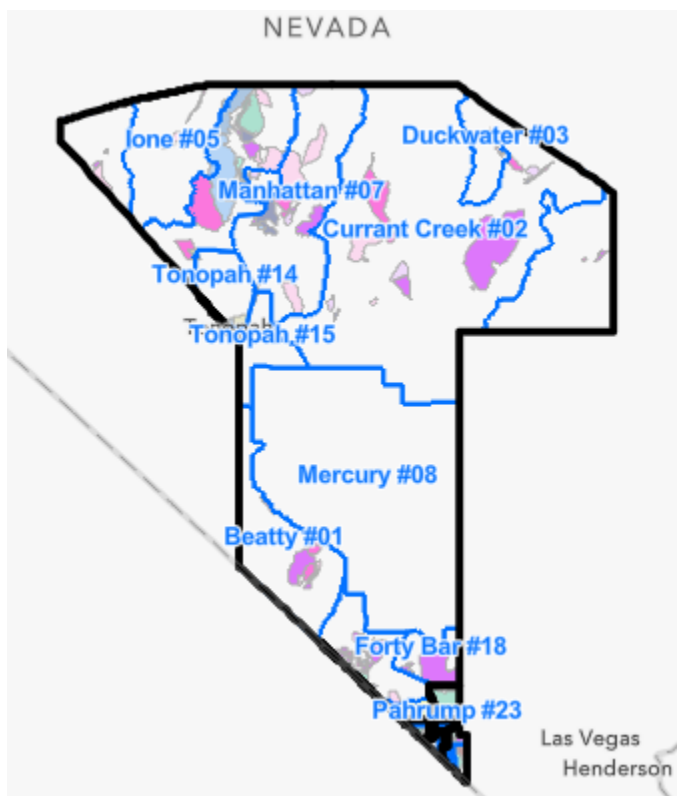




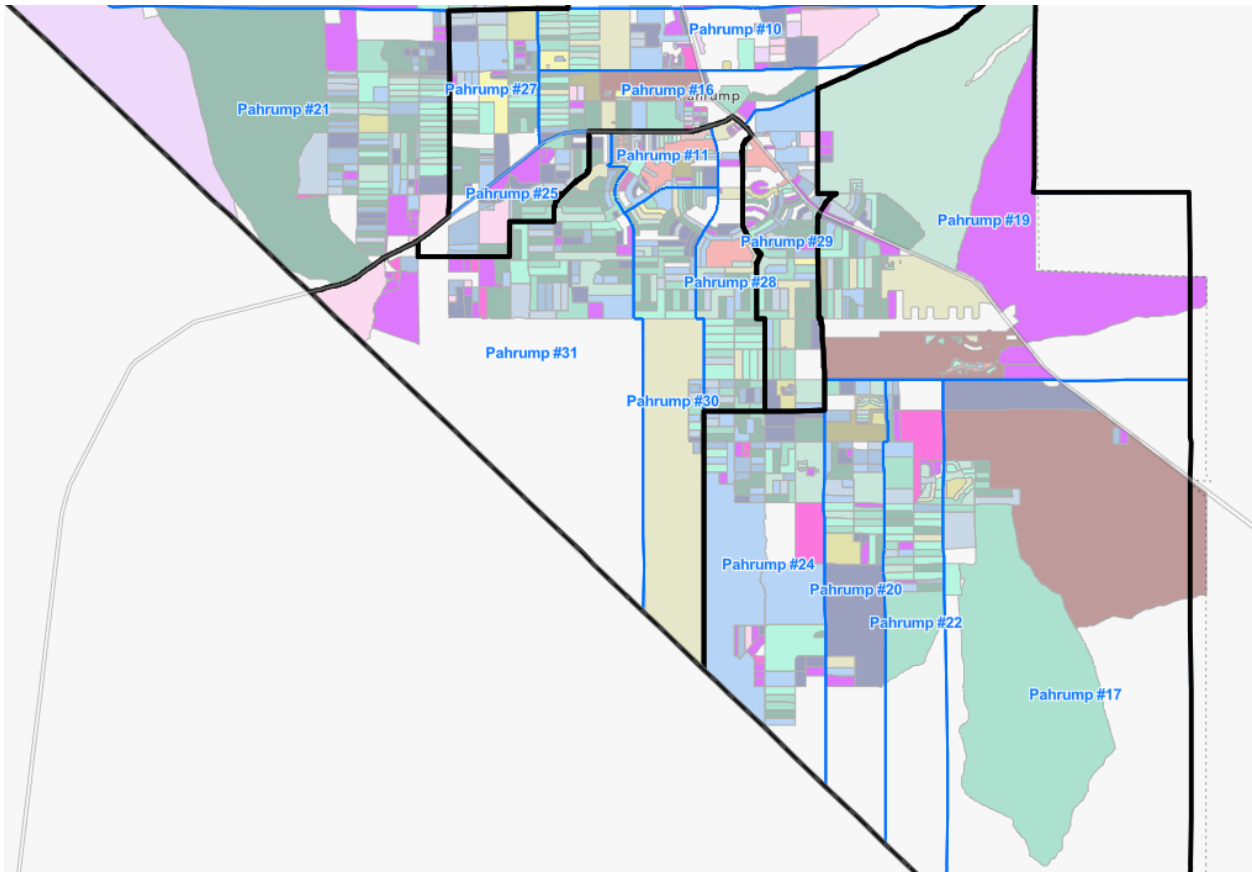
Nye County has set up a public viewer as a tool to use with the Redistricting project. The URL to access this viewer is:

<https://sidwell.maps.arcgis.com/apps/instant/basic/index.html?appid=6955498f150e4a3aa7447a633cd3c1bf>

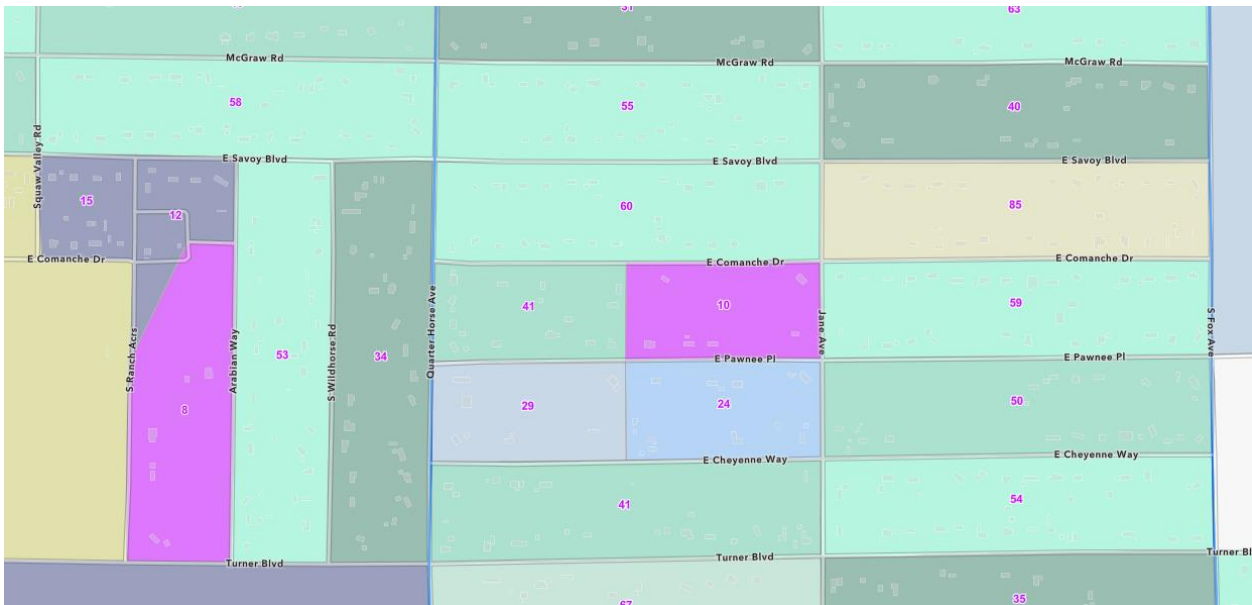
Once the viewer has been selected, you will be presented with a map containing Nye County.



Put your cursor over the area of the county that you want to look at and use your mouse to scroll up to drill down deeper into the map. As you scroll, the map will present different levels of detail. At this level, census blocks are displayed within voting precincts.



As you drill down deeper, the streets will appear as well as a total population count for the block.



Select a block using a left mouse click and an additional information box appears.

Pahrump #22 ☐ ✕

OBJECTID_1	19
GIST_ID	24
COUNTY	32023
VOTE00	0105
NAME	Pahrump #22
LSADC	V0
NYE_DPW_DB	
PLACEDC	Z

🔍 Zoom to ◀ 1 of 3 ▶

This box has info for the precinct selected and the precinct will be outlined.

Block 1034 ☐ ✕

OBJECTID	2,813
GEO_ID_ORIG	1000000US320239604101034
GEO_ID	320239604101034
NAME	Block 1034, Block Group 1, Census Tract 9604.10, Nye County, Nevada
Total Population	41
Shape__Area	833,462.01
Shape__Length	3,864.77

🔍 Zoom to ◀ 2 of 3 ▶

This box has info for the Census Block including Total Population and the block will be outlined.

Debra Strickland



OBJECTID_1	4
NYE_DPW_DB	0.000000
PERIMETER	257755.773923
COMM_DIST	5
Shape_Leng	257755.773923
Commissioner	Debra Strickland
Shape__Area	2643298989.5625
Shape__Length	257755.77392345248

Zoom to

3 of 3

This box has info on the Commissioner District and the Commissioner District will be outlined.